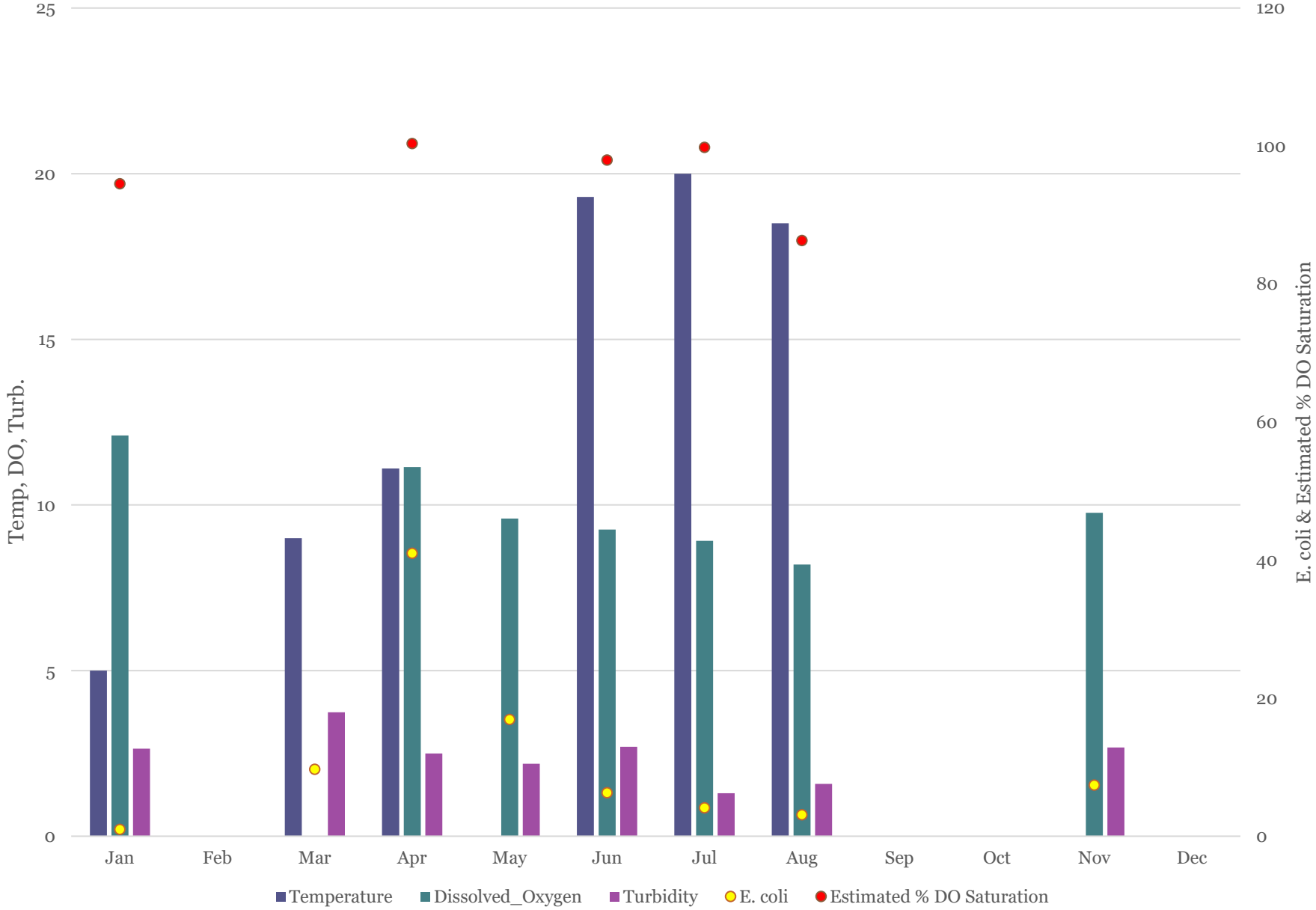
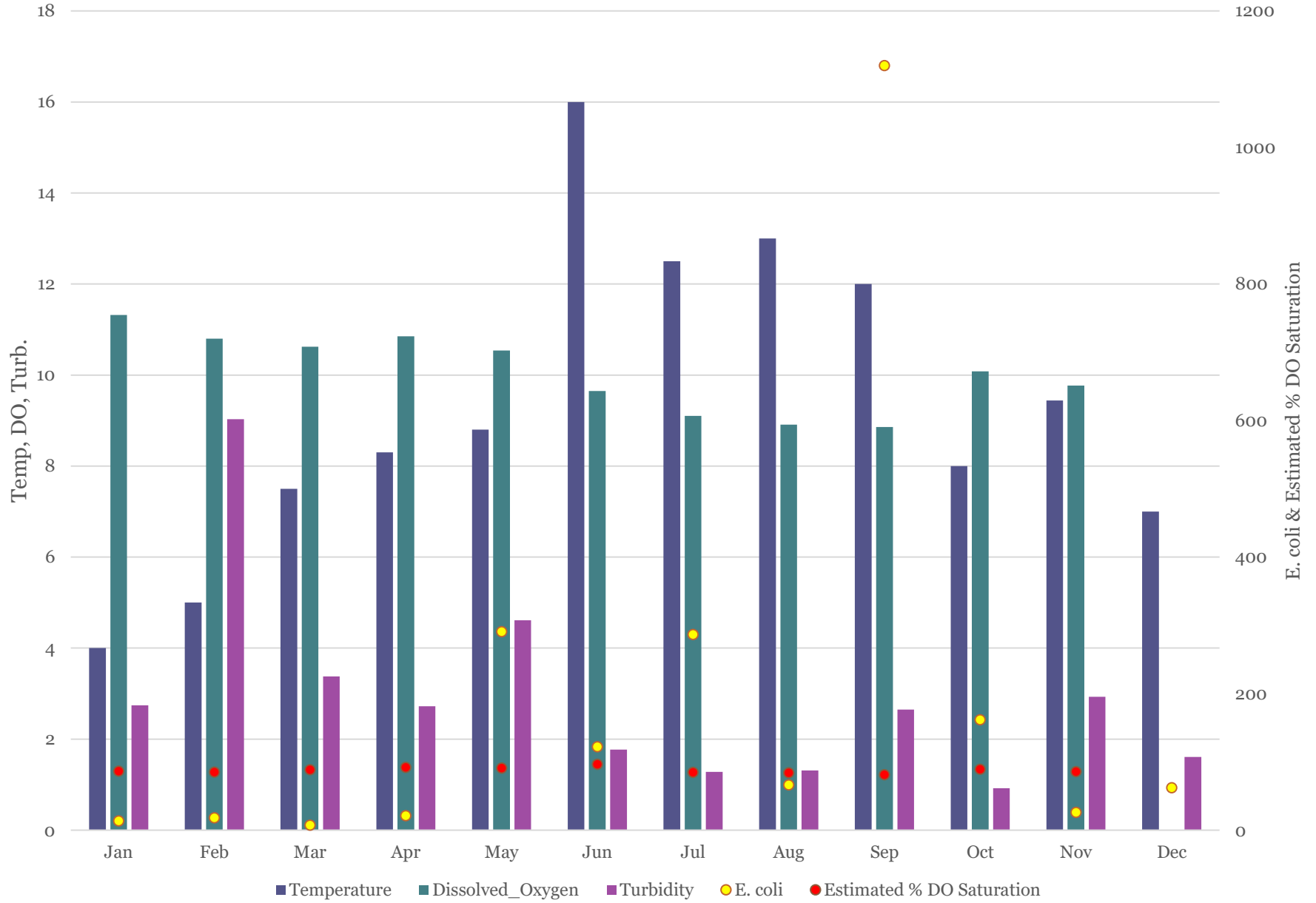


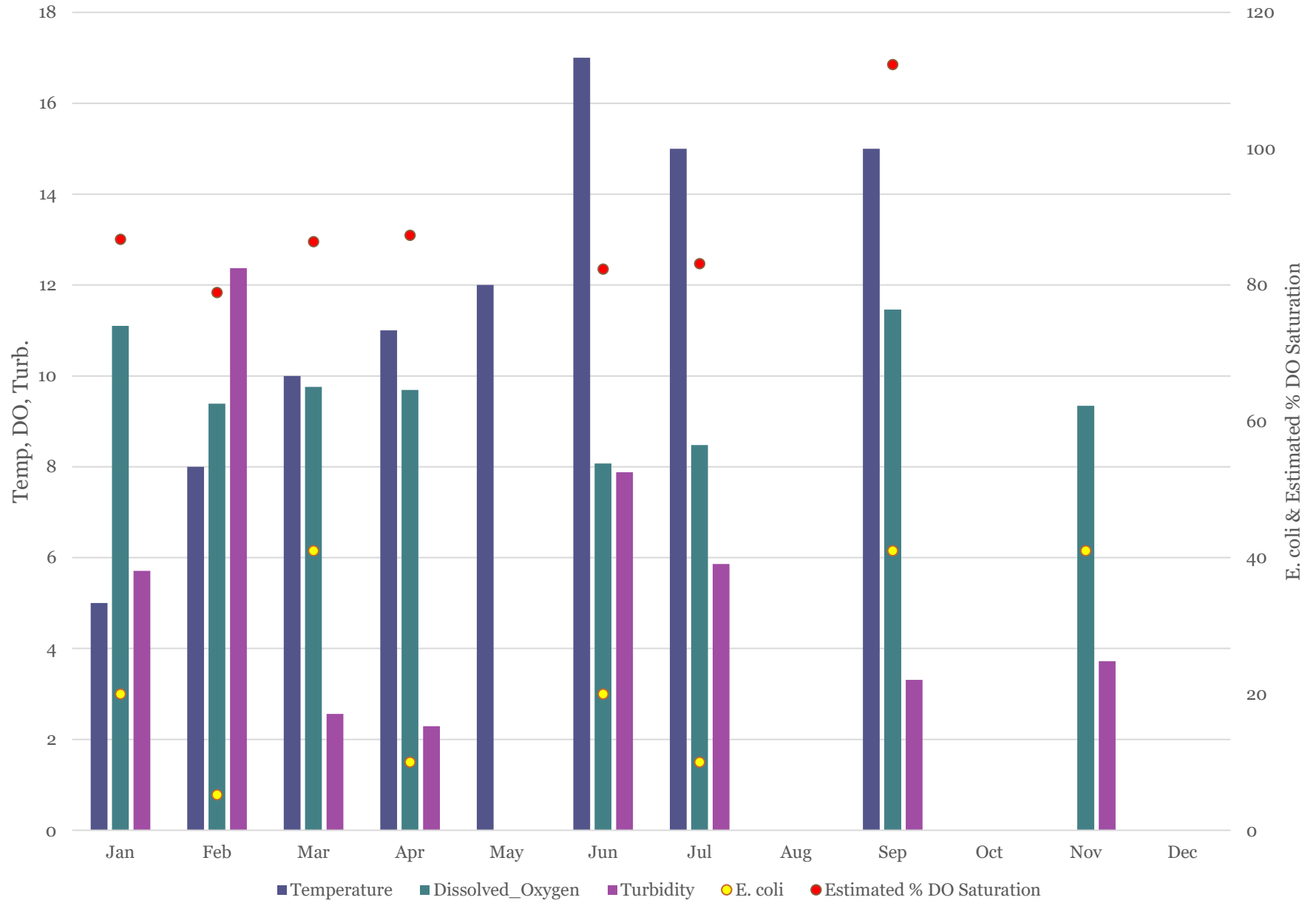
2017 Below Triangle Lake Summary



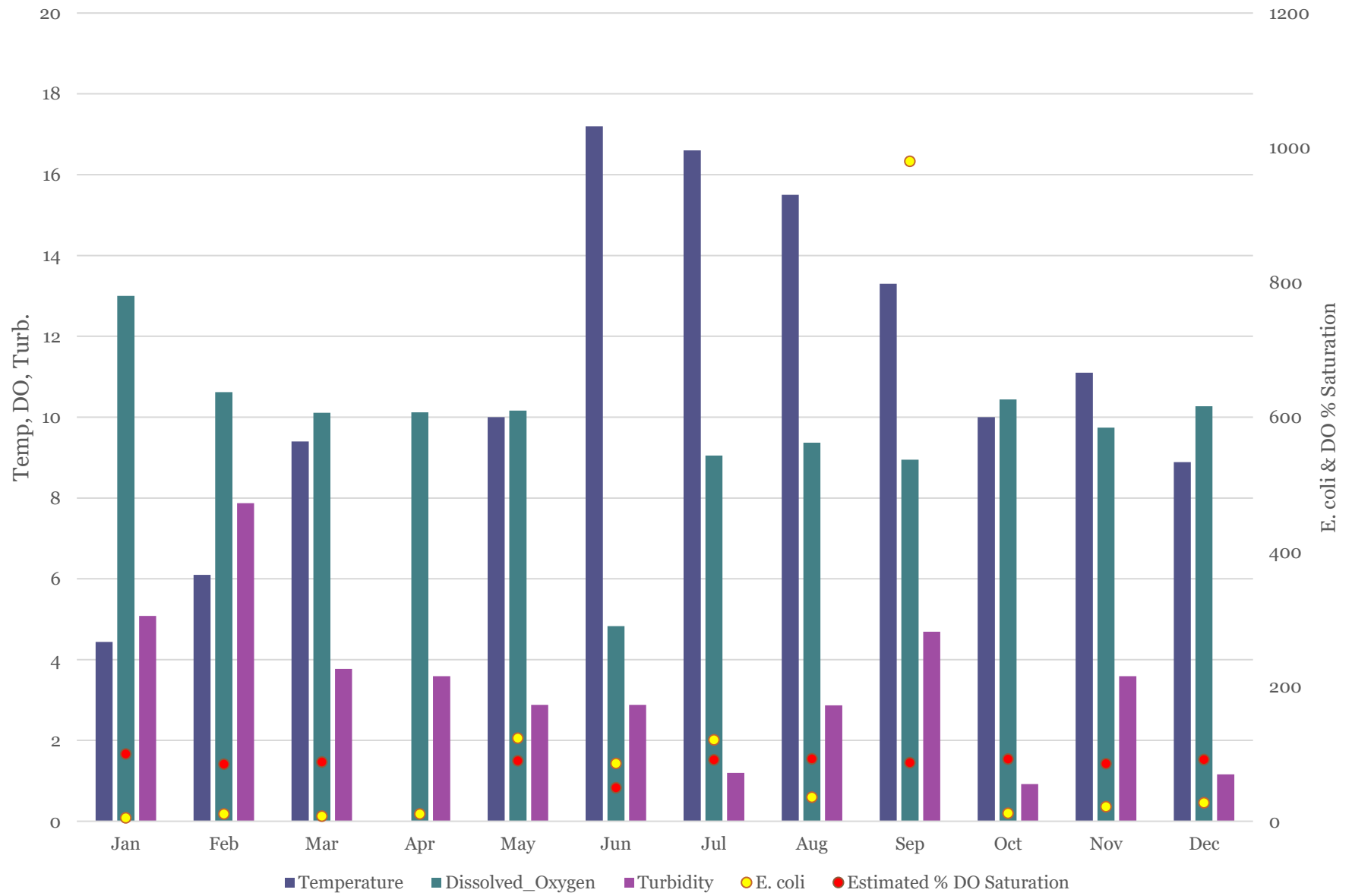
2017 Chickahominy Creek Summary



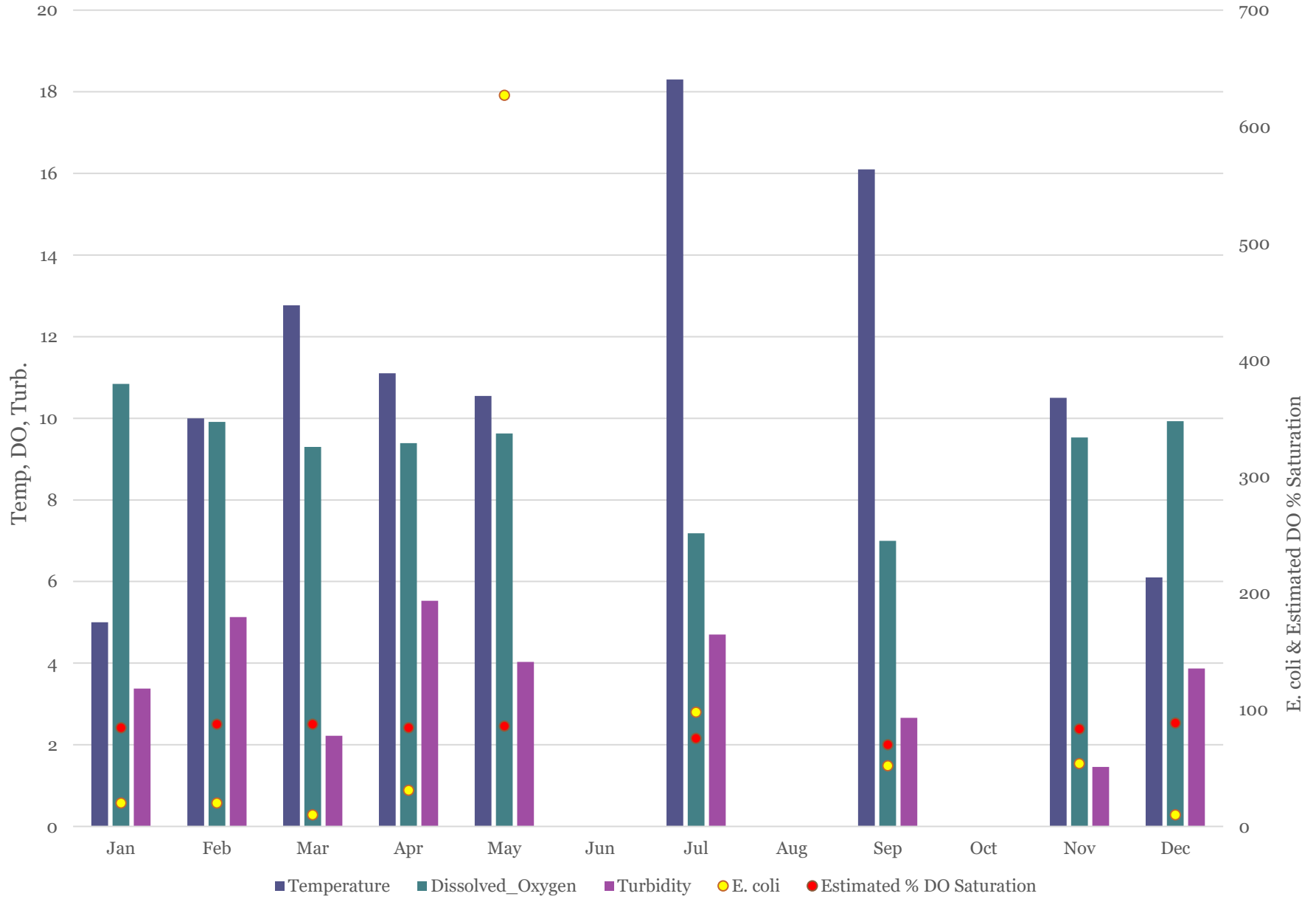
2017 Florence Boat Dock Summary



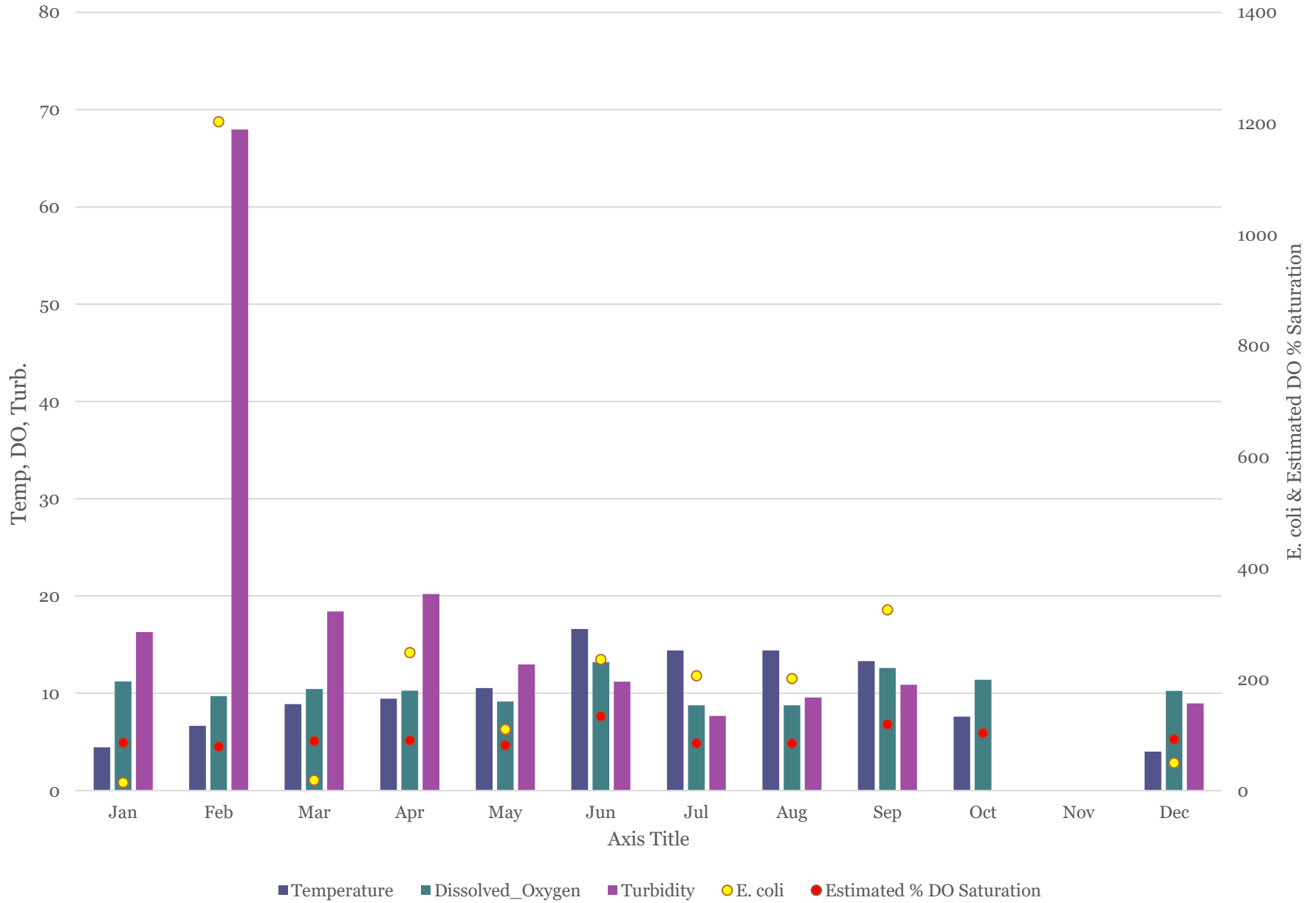
2017 Deadwood Creek Summary



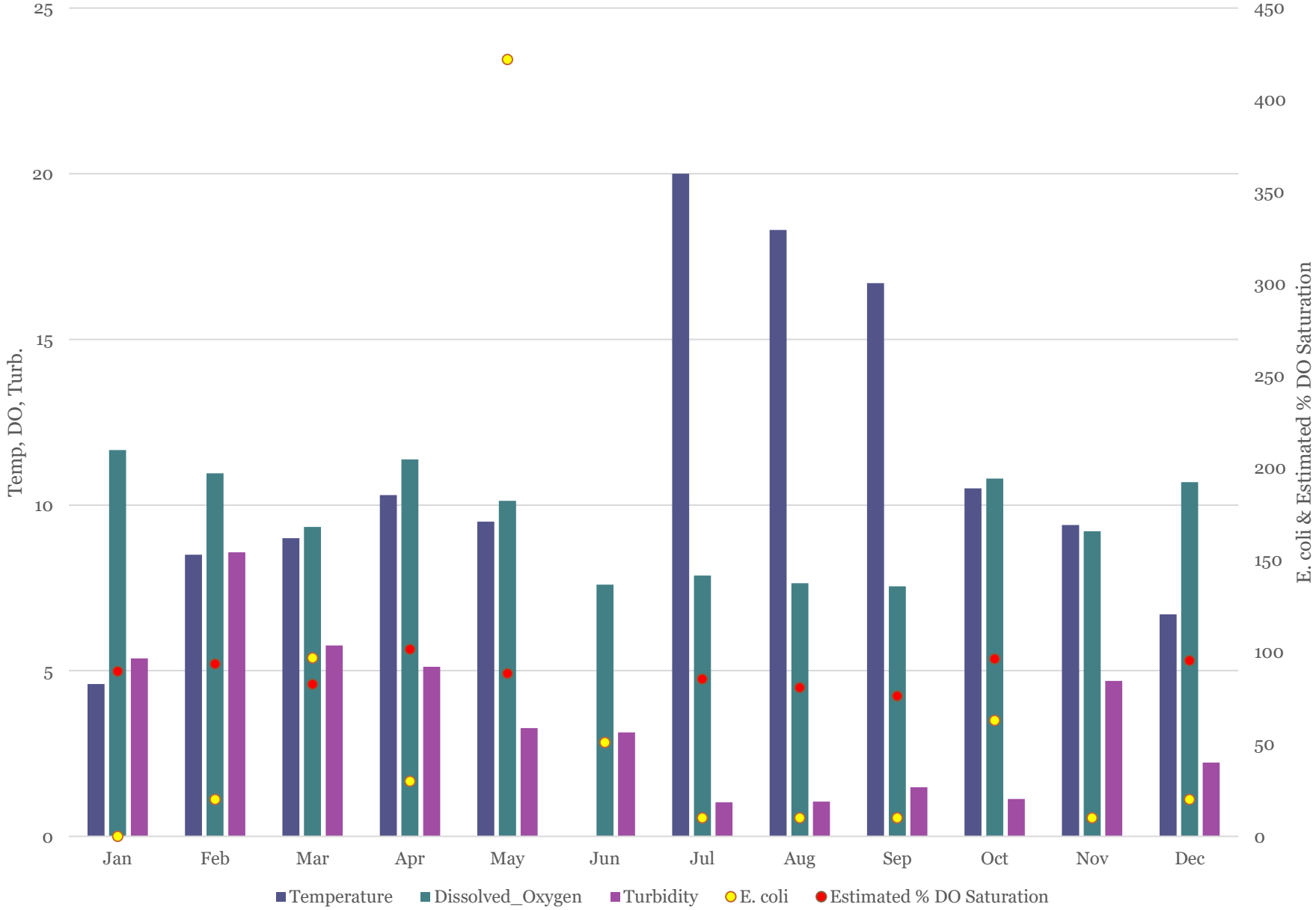
2017 Karnowsky Creek Summary



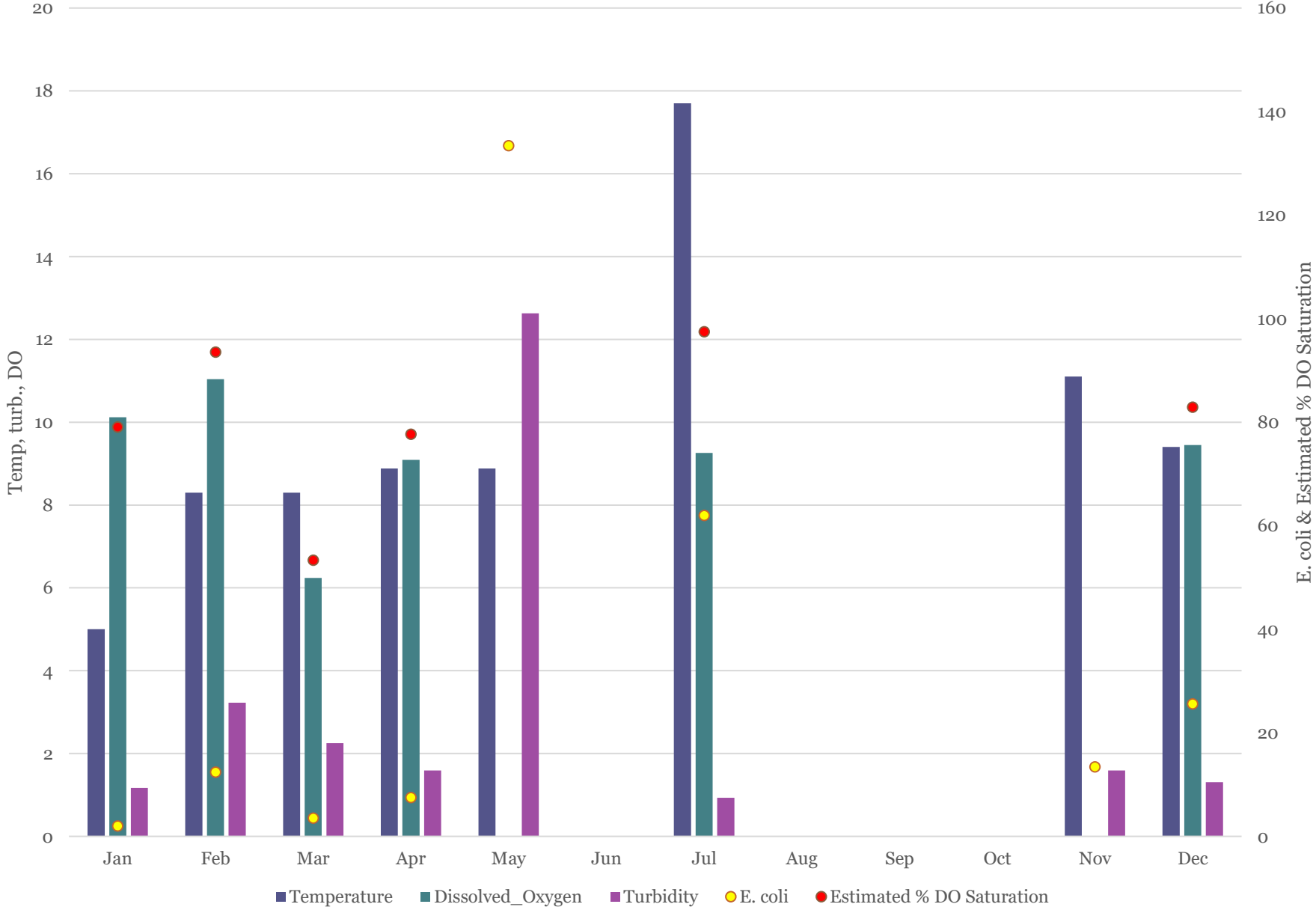
2017 Upper Siuslaw near Lorane summary



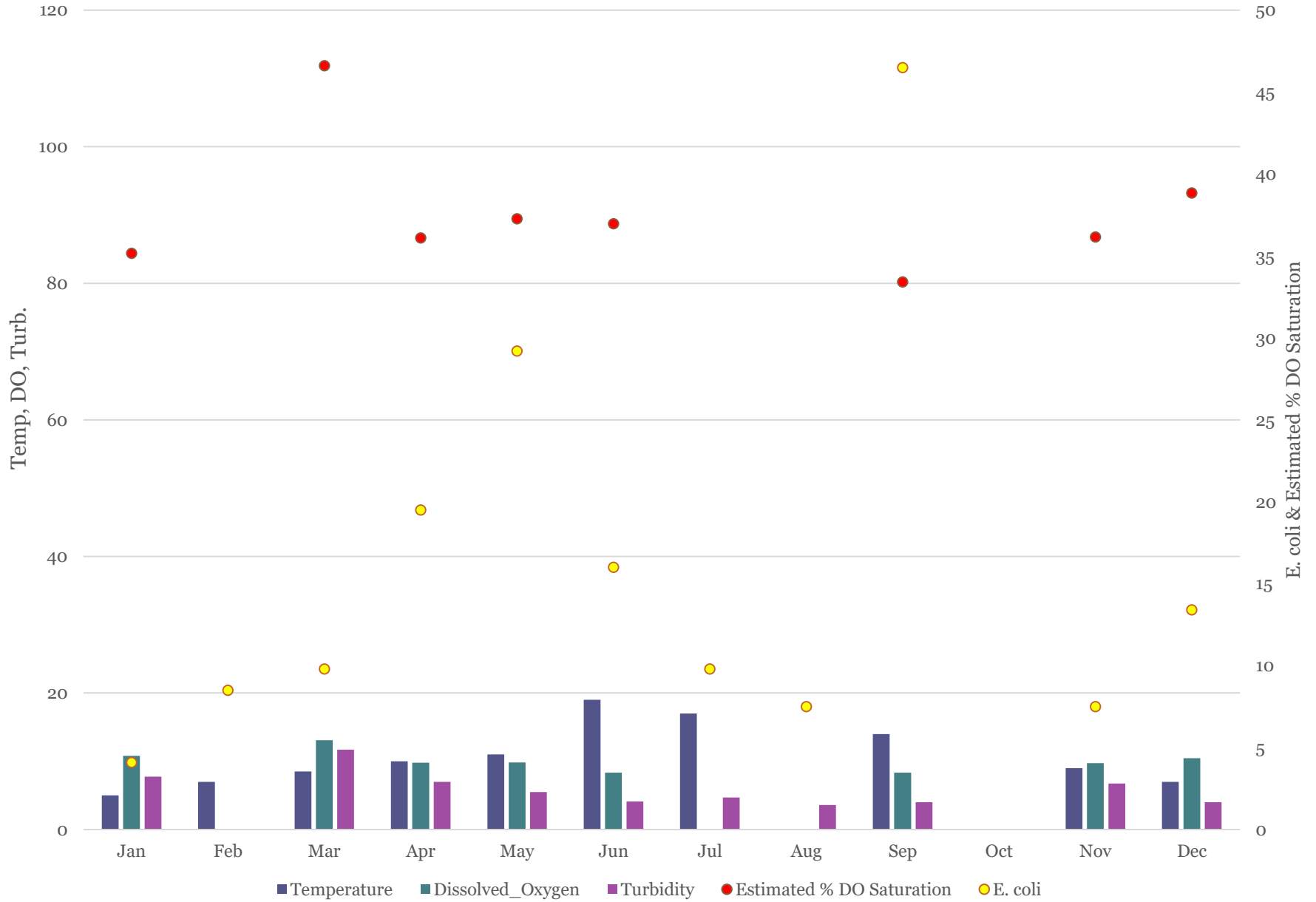
2017 Mapleton Dock Summary



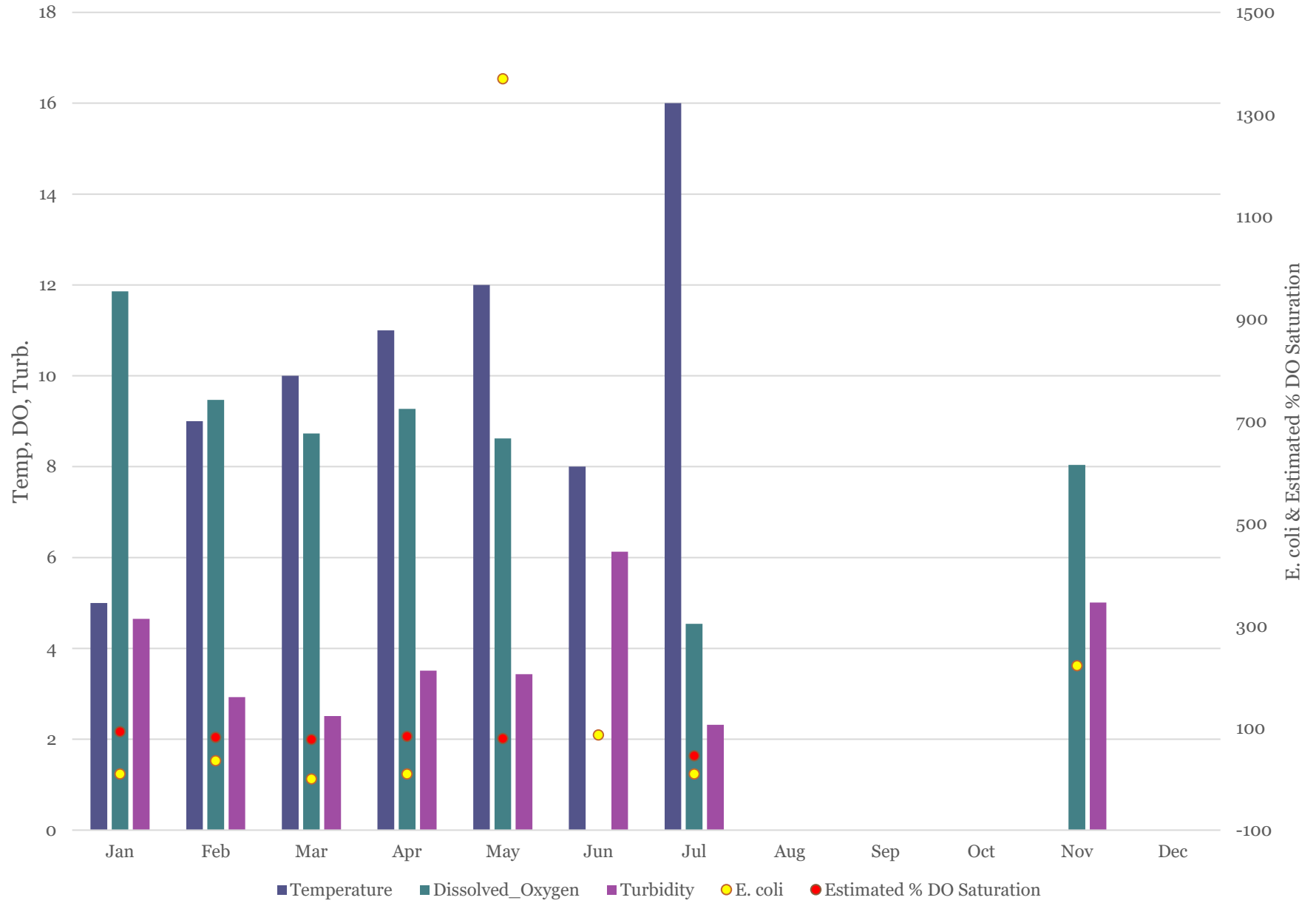
2017 NF Siuslaw near Minerva Summary



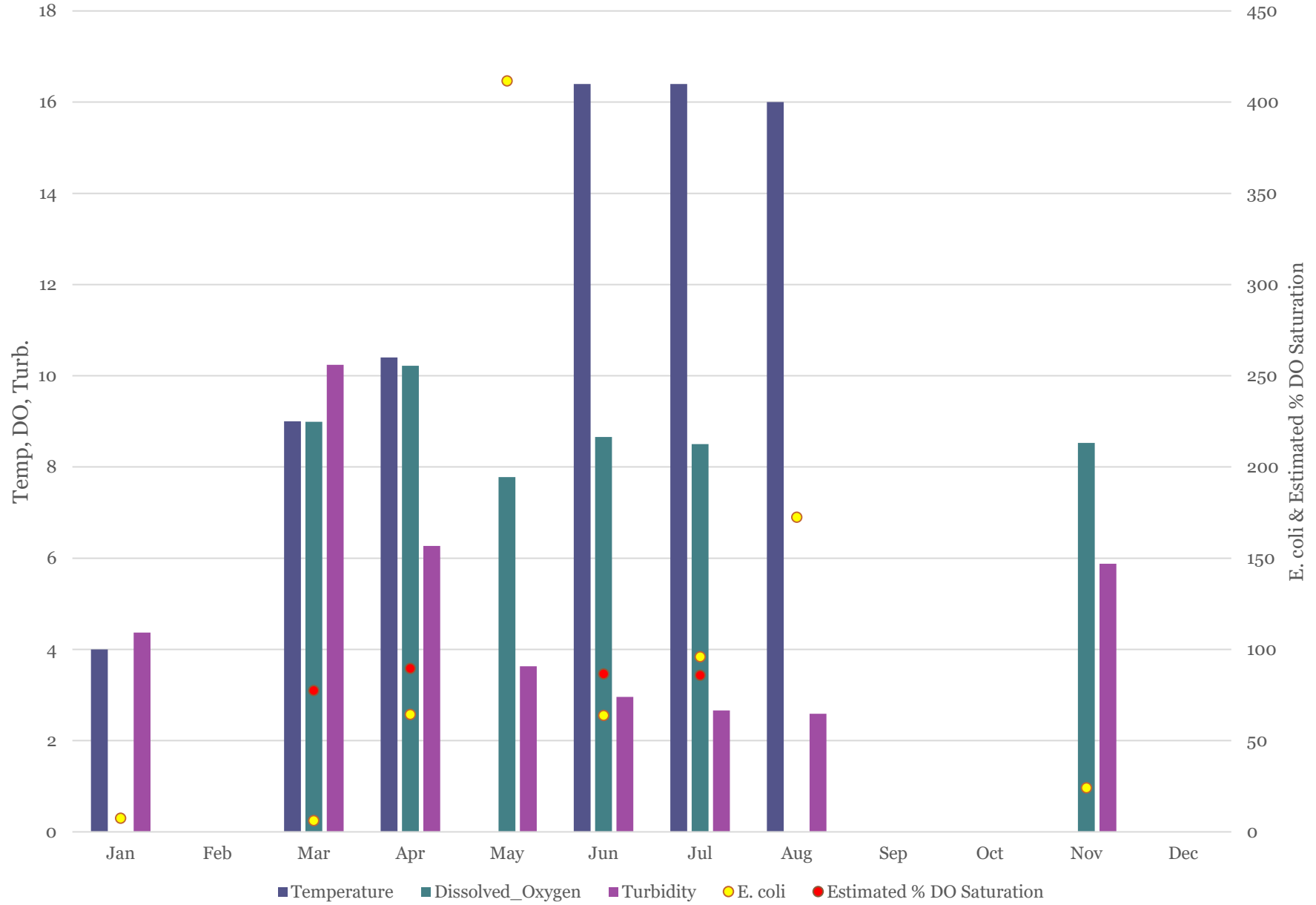
2017 Siuslaw near Whittaker Creek Summary



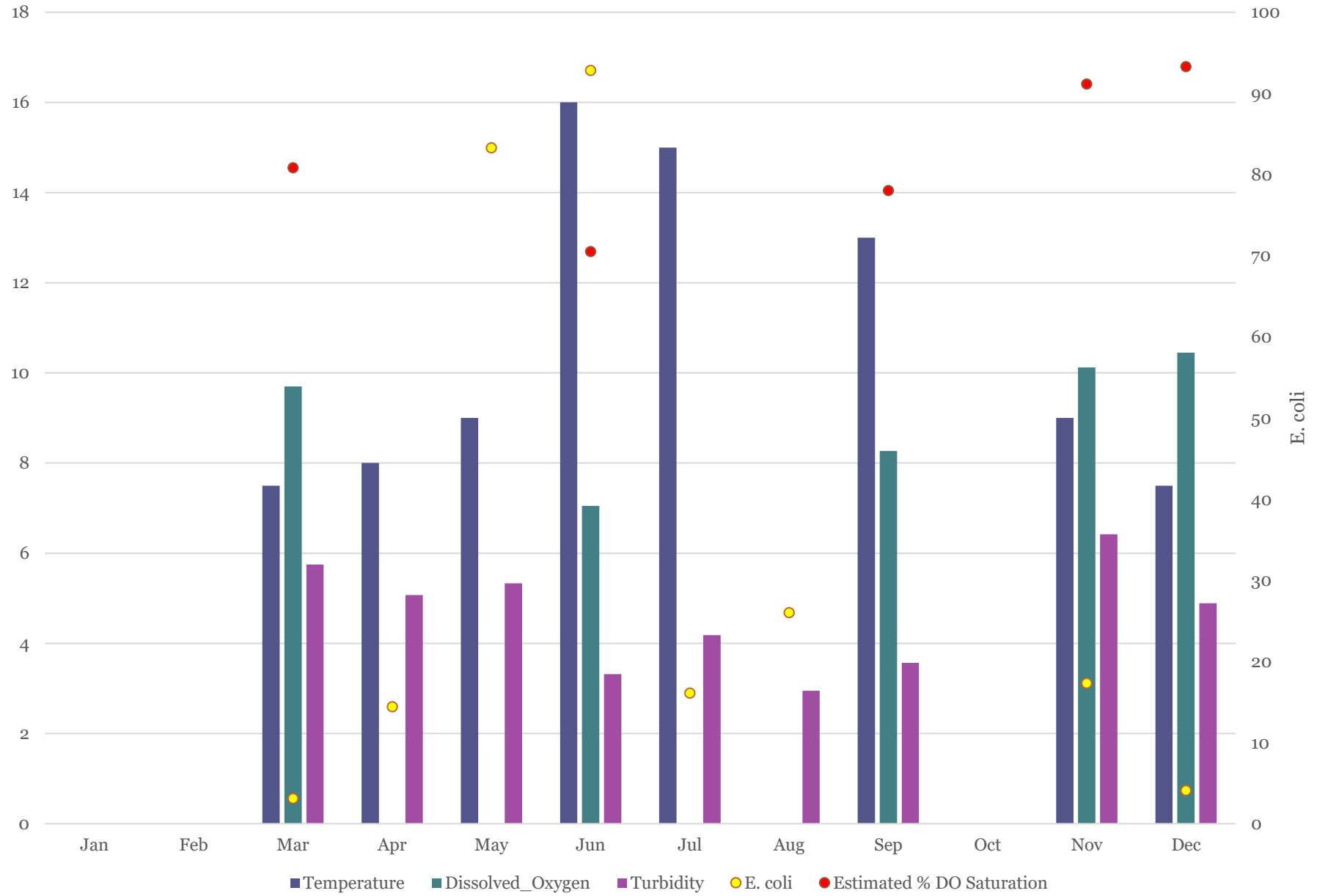
2017 South Slough Summary



Lake Creek Above Triangle Lake Summary



2017 Wolf Creek Summary



		Month	BT-14	CH-11
		Jan	2.64	2.745
Site Id	Sum of Turbidity	Feb		9.03
BT-14	16.65	Mar	3.74	3.38
CH-11	29.495	Apr	2.5	2.72
DW-13	34.83	May	2.19	4.61
ESM	6.09	Jun	2.7	1.77
FB-2	39.98	Jul	1.3	1.28
KC-7	27.65	Aug	1.58	1.31
LO-16	175.15	Sep		2.65
MD-6	34.79	SS-3	4.65	
MU-15	48.35	SS-3	2.93	
NFM	21.8	SS-3	2.51	
SS-3	25.48	SS-3	3.51	
TL-12	32.72	SS-3	3.43	
WC-17	26.85	SS-3	6.13	
(blank)	3.32	SS-3	2.32	
		SS-3		
		SS-3		
		SS-3		
		SS-3		
		SS-3		
		SS-3		
		TL-12	4.37	
		TL-12		
		TL-12	10.24	
		TL-12	6.27	
		TL-12	3.63	
		TL-12	2.96	
		TL-12	2.66	
		TL-12	2.59	
		TL-12		
		TL-12		
		TL-12		
		TL-12		
		WC-17		
		WC-17		
		WC-17	5.75	
		WC-17	5.07	
		WC-17	5.33	
			3.32	
		WC-17	4.18	
		WC-17	2.95	
		WC-17	3.57	
		WC-17		
		WC-17		
		WC-17		
		ESM		
		Jan		

ESM	Feb	
ESM	Mar	2.8
ESM	Apr	3.29
ESM	May	
ESM	Jun	
ESM	Jul	
ESM	Aug	
ESM	Sep	
ESM	Oct	
ESM	Nov	
ESM	Dec	

DW-13	FB-2	KC-7	LO-16	MD-6	MU-15	NFM
5.08	5.71	3.38	16.3	5.37	7.75	1.17
7.87	12.37	5.13	67.97	8.57		3.23
3.77	2.56	2.22	18.4	5.76	11.7	2.25
3.59	2.29	5.53	20.2	5.12	7	1.59
2.88		4.03	12.97	3.27	5.5	12.63
2.88	7.88		11.2	3.14	4.1	
1.2	5.86	4.7	7.68	1.03	4.7	0.93
2.87			9.56	1.05	3.58	
4.69	3.31	2.66	10.87	1.48	4.02	

